

# MAPS

**A selection from stock**



Meridian Rare Books  
PO Box 51650  
London  
SE8 4XW  
United Kingdom

Telephone: +44 (0)20 8694 2168  
Email: [info@meridianrarebooks.co.uk](mailto:info@meridianrarebooks.co.uk)  
[www.meridianrarebooks.co.uk](http://www.meridianrarebooks.co.uk)  
VAT Reg. No.: GB 919 1146 28

Our books are collated in full and our descriptions aim to be accurate. We can provide further information and images of any item on request. If you wish to view an item from this catalogue, please contact us to make suitable arrangements.

All prices are nett pounds sterling. VAT will be charged within the UK on the price of any item not in a binding. Postage is additional and will be charged at cost. Any book may be returned if unsatisfactory, in which case please advise us in advance.

The present catalogue offers a selection of our stock. To receive a full listing of books in your area of interest, please enquire.


### Contents

Folding pocket maps:  
Books:

Items 1-29  
Items 30-32

Cover illustration item 29

©Meridian Rare Books 2021



**1 [Abyssinia.]** Abyssinia with Upper Nubia (Eastern Sudan). *Engraved, Printed and Published by W. R. & A. K. Johnston, Limited, Edinburgh & London, 1905.* **£150**

A coloured map, approx. 23 x 18", sectionalised on linen and folding into original cloth with Stanford paper label, Stanford inkstamp to lower right margin of map, slightly soiled, else very good.

Taken from Keith Johnston's General Atlas, this map of Abyssinia was bound in pocket form by the London map seller Edward Stanford.



**2 [Afghanistan and Persia.]** Philips' Map of Afghanistan and Persia. *London & Liverpool: George Philip & Son, n.d. c. 1880s.* **£150**

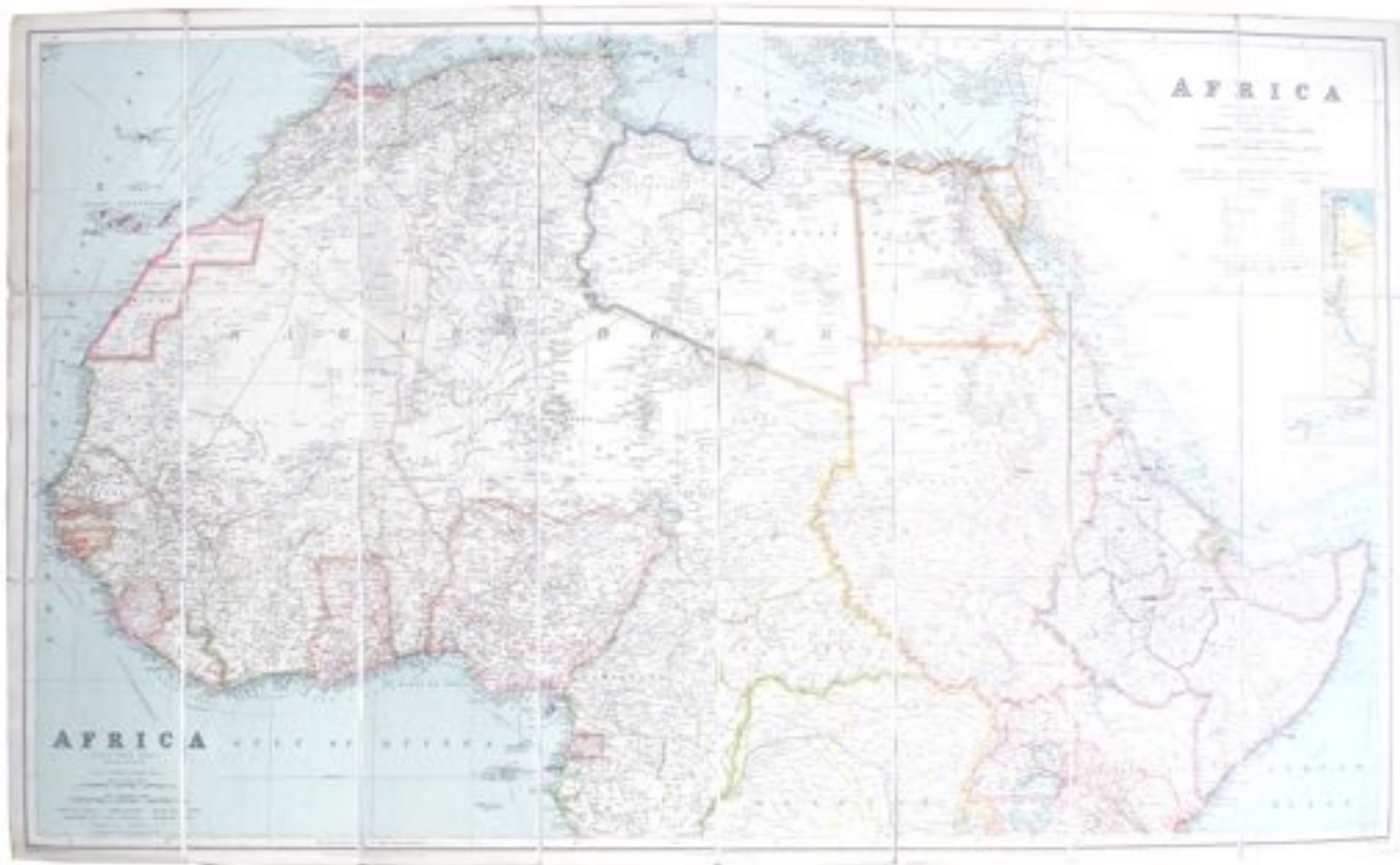
A coloured map, approx. 67 x 56 cm., captioned to map "Persia, Afghanistan and Beloochistan", folding into original printed wrappers; a few minor stains to map, split to edges of several folds, but overall in very good condition.

This map, which was printed in this form in the 1860s, was probably reissued around the time of the second Afghan War (1878-80). It shows the region from the Caspian Sea in the north to the Persian Gulf, and from Mount Ararat in the west to Peshawar in the east.



**3 [Africa.]** Africa (North East Sheet)/Africa (North West Sheet). *London: George Philip & Son, c. 1920.* **£50**

A large folding coloured map, approx. 42 x 25", sectionalised on linen, label of Sifton, Praed & Co. Ltd., titled 'North Africa'.



**4 [Africa.]** Central Africa. *London: E. Stanford, n.d. c. 1908.*

**£150**

A large coloured map, scale 1 inch to 100 miles, approx. 28 x 22", sectionalised on linen and folding into original cloth boards with paper label ("London Atlas Map of Central Africa"), previous owner's name ("J. G. Wilson, Durham, 1909") to outer margin of paper label, in very good condition.

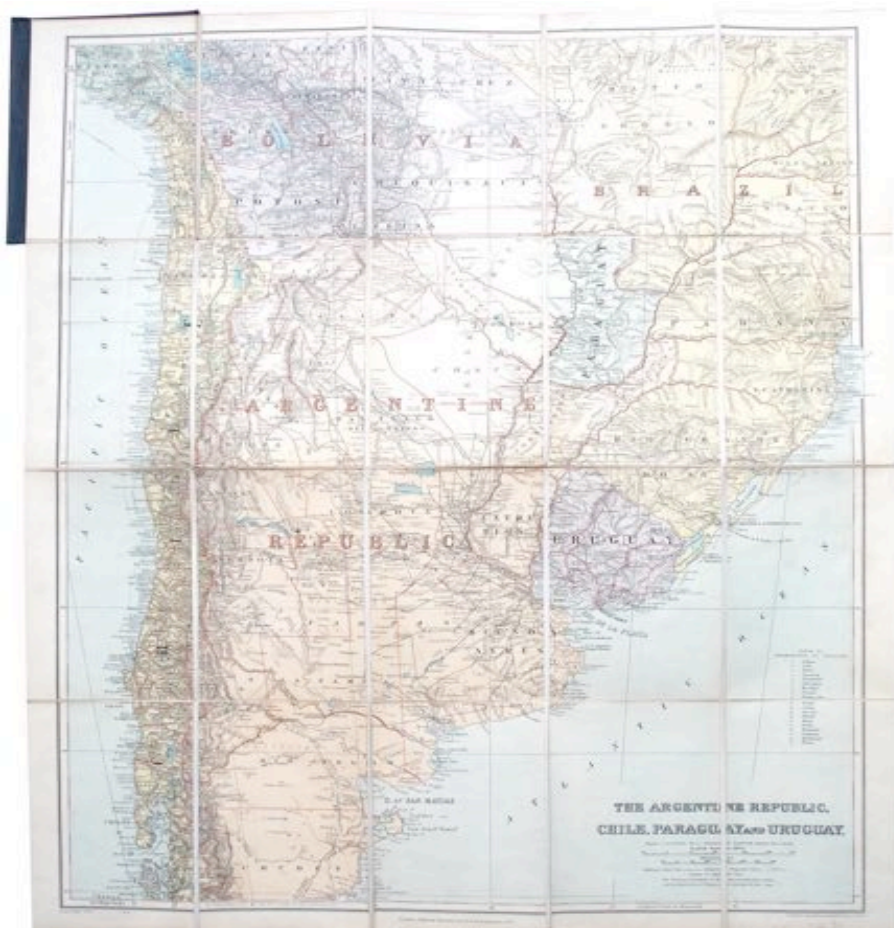
The map shows the Congo Free State, flanked by Angola and East Africa (divided into two regions, the German and English spheres of influence); Namibia appears in the lower left as a German Protectorate, and to the upper left the south east area of the British Niger Protectorate is shown.



**5 [Africa.] [Nile.]** The Nile Valley, including Egypt, Uganda, Abyssinia, Kenya Colony and Somaliland. *London: Edward Stanford Ltd., n.d. ?1920s. £125*

A large coloured map, scale 1:5,977,382, approx. 28 x 23", sectionalised on linen and folding into original boards with paper label ("London Atlas Map of Nile Valley"), inset map showing continuation of Italian Somaliland and Sokotra, heavy crease to two upper panels of map, glue slightly bubbled, else in good condition, soiling to boards and label.

This map shows the Nile from the Victoria Nyanza to the Delta, extending eastwards as far as the tip of the Horn of Africa and the Persian Gulf to the north.



**6 [Argentina..]** The Argentine Republic, Chile, Paraguay and Uruguay. *London: E. Stanford, [1903]. £175*

A large coloured map, scale 1 inch to 83.25 miles, approx. 26 x 21", sectionalised on linen and folding into original cloth boards with paper label ("London Atlas Map of The Argentine Republic"), slightly soiled, else very good condition.

**7 [Australia.]** Bartholomew's Map of South-Eastern Australia coloured to show height of land. *Edinburgh: John Bartholomew, n.d. [1922].* **£75**

A large coloured map, approx. 74 x 99 cm., 6 inset maps of cities, laid down on linen and folding into printed wrappers, previous owner's inscription to front wrapper.

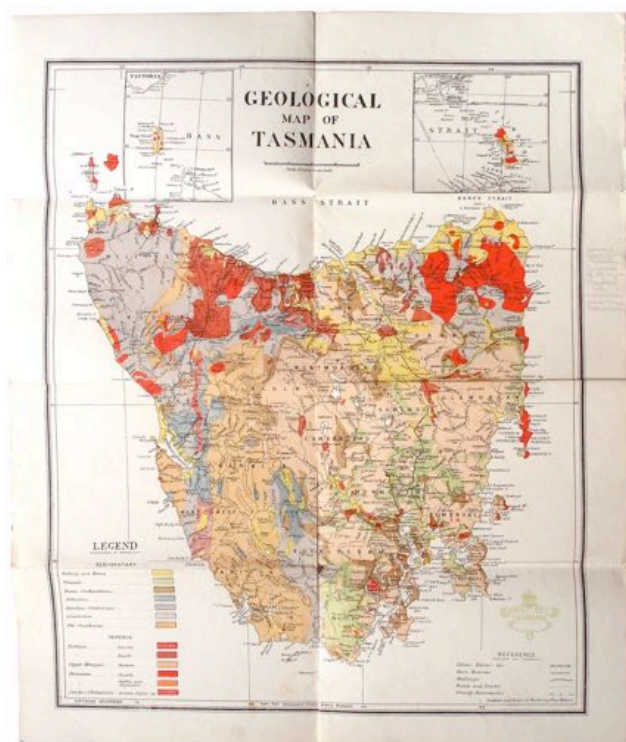
A nicely produced physical map, showing the states of Victoria, New South Wales, Tasmania, the eastern region of South Australia, and the southern portion of Queensland.

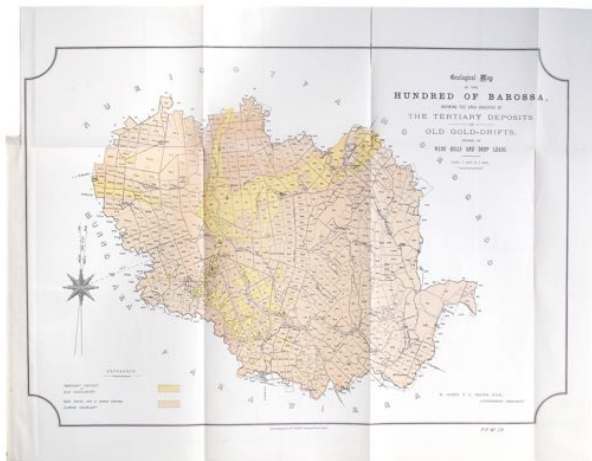


**8 [Australia.]** Geological Map of Tasmania ... Compiled and Drawn at the Survey Office, Hobart. *John Vail, Government Printer, Hobart, Tasmania, n.d. c. 1930.* **£50**

A large coloured map, sheet size approx. 45 x 54cm., inset maps of Kings Islands and Flinders Island; minor splits to one or two folds, pencilled annotation to one margin, pen annotations to verso, generally good.

Scale 15 miles to one inch.





**9 [Australia.] Brown, H. Y. L.** South Australia. Geological Map of the Tertiary Deposits of the Hundred of Barossa, with Explanatory Notes. *Adelaide: H. F. Leader, 1889.* **£75**

First edition. Tall 8vo. pp. 4; large folding coloured map; tear to upper fold of map, else very good in the original printed wrappers, slightly creased.

**10 [Balkans.]** The States & Provinces of the Balkan Peninsula shewing the Boundaries as determined by the Treaty of Berlin. *London: Edward Stanford, 1885.* **£150**

A large folding coloured map, approx. 26 x 22", laid down and sectionalised on linen, text summarising the Treaty of Berlin to lower right corner, folding into original cloth boards with lettering piece, VG.

The 1878 Treaty of Berlin, made in the wake of the Russo-Turkish war of 1877-8, recognised the independence of the principalities of Romania, Serbia, and Montenegro, which are shown on this map, as well as Bulgaria, Rumelia (Rumili) and Macedonia.



**11 [Canada.]** Canada, New Brunswick, Nova Scotia, Cape Breton Island, Prince Edward Island, and Newfoundland. *London & Liverpool: George Philip & Son, c. 1890s.* **£85**

A folding coloured map, approx. 65 x 55 cm., inset maps of Newfoundland and continuation of Canada, folding into original limp cloth covers, edges a little creased.

A map showing the eastern provinces of Canada.



**12 [China and Japan.]** Stanford's Map of the Empires of China and Japan, with the adjacent parts of the Russian Empire, India, Burma, &c. *London: Edward Stanford, 1904.* **£450**

A large folding coloured map, approx. 103 x 68 cm., sectionalised on linen and folding into original cloth boards, label to upper board; contemporary annotations to map in ink, upper board slightly creased, else in very good condition.

A fine map of the region, with some intriguing manuscript annotations, which appear to indicate journeys made from Shanghai to Chengtu in the years 1906-8, with another route extending far into eastern Tibet.

**13 [China.]** Sheet L. China (Part of). French Indo China (Part of) [recto] Sheet M. China (Part of). French Indo China (North) [verso]. *N.p. [London], n.d. c. 1944.* **£95**

Two maps, scale 1 : 1,000,000, printed in colour to both sides on silk, approx. 95 x 60cm., inset index map to recto, somewhat creased and frayed at extremities, else in very good condition.

This "scarf map" was issued to pilots during the Second World War for use in the event that they were shot down. Such maps were issued for Europe, the Asian theatre of operations, and East Africa. This maps shows China and Indo-China between 102°E and 112°E and between 19°N and 27° N.







Item 14



Item 15

**14 [Egypt.]** 'Sinai Peninsula' [so titled to label]. *Geographical Section, General Staff, War Office, 1934.* £75

Second edition. A large folding coloured map, titled 'Cairo', approx. 27 x 25", sectionalised on linen, label of Sifton, Praed & Co. Ltd., titled in MS.

Sifton, Praed and Co. Ltd. appear at the foot of the map as one of the agents for maps printed by the Geographical Section.

**15 [Egypt.]** General Map of Lower and Upper Egypt. *Alexandria: Eng. A. Nicohosoff, n.d. [1949].* £25

A large coloured map, approx. 88 x 59cm., folding into original printed card wrappers, which are browned and slightly frayed.

**16 [Europe.]** "World-Radio" Map of European Broadcasting Stations in relation to the British Isles. Prepared for the British Broadcasting Corporation under the advice of Rear Admiral H. P. Douglas C.M.G., Hydrographer of the Navy, 20th Sepr. 1928. *Malby & Sons, 1928.* £95

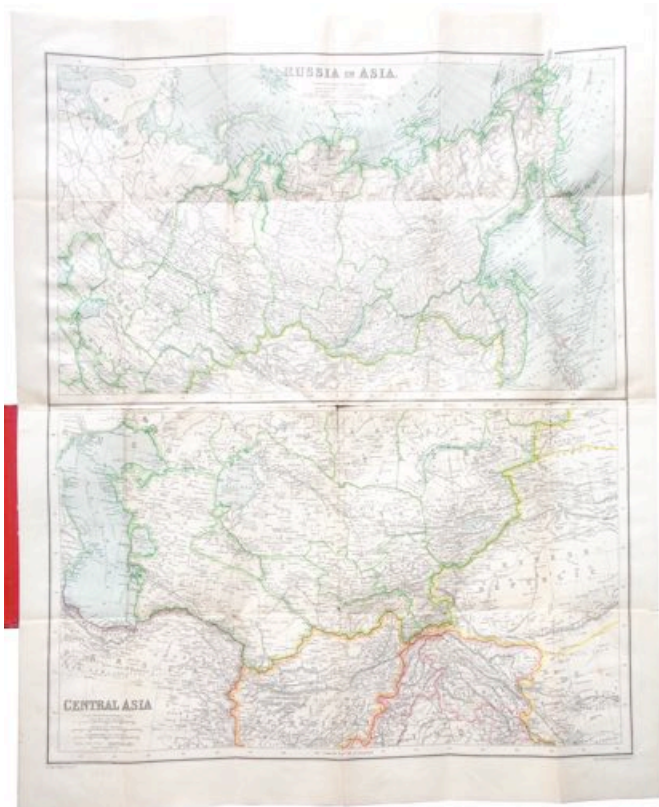
A large coloured map, approx. 72 x 97cm., folding into original printed card wrappers, which are slightly browned to margins.



**17 [Greece.]** Chartis Schediou Poleos Thessalonikis [Transliteration from Greek.] Athens: D. & B. Loukopoulos, c. 1960s. **£35**

A partly coloured map, approx. 85 x 58cm., folding into original printed wrappers, minor tears.

A plan of the city of Thessaloniki in the Northern Aegean.



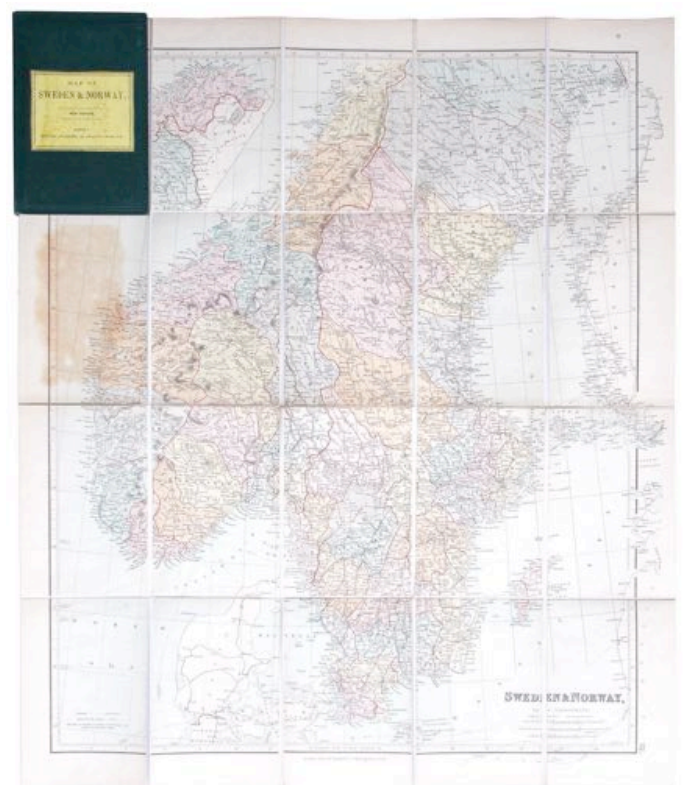
**18 [Russia.]** Russia in Asia/Central Asia. London: George Philip & Son, n.d. c. 1900. **£150**

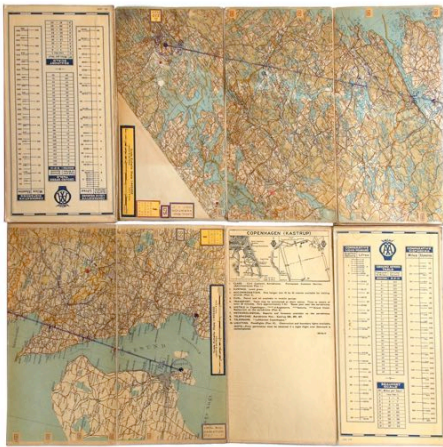
Two engraved maps printed on one sheet, coloured in outline, each approx. 20 x 12" (50 x 30cm.), overall size 20 x 24" (50 x 60cm), laid down on linen and folding into original cloth lettered in black, small splits to two folds of Central Asia (one with tape repair to verso), else very good.

These two large scale maps show the Russian Empire in Asia from the Caspian Sea to the Bering Strait and from Mongolia to the Arctic Ocean (including Franz Josef Land); and Central Asia from the Caspian Sea to the Western Kun Lun, and from the Aral Sea and Lake Balkas to the northern territories of Persia, Afghanistan, India and Tibet.

**19 [Scandinavia.]** J. Arrowsmith. Sweden and Norway. London: Edward Stanford, n.d. c. 1890. **£95**

New edition. A large map, approx. 26 x 22" (67 x 56cm.), inset continuation of map to North Cape, sectionalised on linen and folding into original cloth boards, printed label to upper board; browning to one panel of map, else very good.





Items 20, 21, 22

**20 [Scandinavia.] Automobile Association and The Royal Aero Club. Flying Maps [Stockholm-Copenhagen 5384; Oslo-Copenhagen 8236] London, c. 1937. £75**

Together 2 maps, each approx. 142 x 25cm., sectioned on linen and folding into original printed card covers, in very good condition.

These two maps show the route to be flown from Stockholm to Copenhagen via Malmö, and from Oslo to Copenhagen via Halmstad. Both maps also feature city plans of Copenhagen and Malmö.

**21 [Scotland.] Bartholomew, John. Orographical Map of Scotland. Edinburgh: John Bartholomew & Co., n.d. c. 1900. £75**

A large coloured map, approx. 30 x 23", laid down on linen and folding into original cloth boards with paper label; minor creasing to map, browning to a few folds on verso, slight splitting to paper endpaper inside boards, else in very good condition.

A colour-coded map of the mountains of mainland Scotland and the Hebrides.

**22 [Sri Lanka.] Ceylon. London: Edward Stanford, n.d. c. 1900. £85**

An uncoloured map of Ceylon, approx. 56 x 70cm., sectioned on linen and folding into wrappers with Stanford paper label.

**23 [Switzerland.] Heinrich Keller. Keller's zwente Reisekarte der Schweiz/Deuxième Carte routière de la Suisse. Zurich: Henri Keller, 1833. £175**

A large folding engraved map, hand-coloured in outline, approx. 66 x 55 cm., two inset maps and one further inset showing the heights of major mountains, sectioned on linen, several panels with labels or prints to verso (including views of the church at Solothurn and of Rigi Kulm, key to abbreviations, and a list of Keller's maps for sale), very good and contained in the original slipcase with paper labels, soiled and with minor wear to extremities.

Heinrich Keller (1778-1862), a native of Zurich, was a cartographer who published the first Swiss traveller's map in 1813. A British version was published by J. Cary in 1815, of which the present version is a later issue.



**24 [Turkey.] James Wyld.** The Ottoman Empire The Black Sea and the Frontiers of Russia and Persia. London: James Wyld, n.d. c. 1853. **£175**

An engraved map, coloured in outline, approx. 25 x 18" (64 x 46cm.), inset maps of Odessa, Sevastopol, Batoum, Dardanelles and Bosphorus, sectionalised on linen, folding into original covers with the publisher's label (not captioned), slight age-toning to map, browning to verso of one panel, else in very good condition, covers rubbed.

Wyld's map shows the borders between Russia and Turkey around the time of the Crimean War. Dates at key points indicate Russian acquisitions from the 1770s to the 1830s.



**25 [Turkey.] William Shawe.** Turkey in Asia, with Russian Armenia and the Countries on the Caucasus. London & Liverpool: George Philip & Son, n.d. c. ?1880. **£150**



A coloured lithograph map, approx. 26 x 21" (65 x 53cm.), laid down on linen and folding into original covers lettered in black and gilt, 24pp. Index of Names pasted inside upper board, in very good condition.

Issued in 'Philips' Companion Maps for Tourists and Travellers' series, this map shows the Ottoman Empire from the coasts of Asia Minor and the Black Sea to the western shores of the Caspian Sea, the northwest coast of the Persian Gulf and the Nile delta.

**26 [USA.] [Chicago.] New and Concise Map of Chicago. Rand McNally & Co., 1910. £75**

Two large maps, approx. 35 x 23" (89 x 59cm.), printed back to back on a single sheet, folding into original card wrappers, approx. size when folded 5 1/2 x 3" (14 x 8cm.), in very good condition.

The two maps comprise a "Street Number Guide Map of the Principal Part of Chicago", and a "Street Guide Map of Chicago and Suburbs showing the City Limits".



**27 [West Indies. Map.] J. Arrowsmith. West Indies. London: E. Stanford, n.d. c. 1870s. £125**

A large folding coloured map, approx. 67 x 52cm., sectionalised on linen and folding into original cloth boards, lettering piece to upper cover; minor spotting to map, MS addition of scale, surface of lettering piece scuffed, good, ownership inscription inside front board of T. E. Tatton and instamp of Wythenshawe Hall.

**28 [World Map.] [Game.] Round the World Air Race. N.p., n.d. c. 1930s. £45**

A board game, issued as gatefold pamphlet, map printed to inner leaves in colours, fold-in with printed instructions, view of globe circled by aeroplanes to front, hangar with two biplanes to rear; some spotting to outer panels, which are slightly faded, a little rubbed, probably lacking counters and dice, else good.

This game in the form of a map shows the world, players starting from the British Isles, and moving eastwards to return. A reference in the instructions to inserting "pins through Aeroplanes" indicates that this map was perhaps part of a boxed game with counters in the form of planes and dice, but we have not been able to find more details of the game and how it was originally packaged.





**29 [World Map.]** Scarborough's Map of the World. *London, England . . . Indianapolis, Ind.: The Scarborough Company, Copyright 1906, 1907, 1908 & 1910.* **£75**

A large map, approx. 41 x 39" (104 x 99cm.), printed to both sides on linen, folding and contained in original roan slipcase, gilt, minor wear to extremities of slipcase, the map in very good condition.


This excellent double-sided map shows the Western hemisphere - i.e. the Americas - on one side, and the Eastern hemisphere on the other, with a scale of 1:25,000,000. The features displayed include major roads and railroads, canals, sailing routes, caravan routes, telegraph lines, ocean currents, etc.

# BOOKS

**30 Joerg, W.L.G.** Brief History of Polar Exploration since the Introduction of Flying ... To accompany a Physical Map of the Arctic and a Bathymetric Map of the Antarctic. *American Geographical Society*, 1930. **£75**

First ed. 8vo. pp. [v], 50; 8 maps to text; VG in original wrappers, contained with 2 large folding coloured maps in original slipcase, which is slightly soiled.

*Arctic Bibliography 8151 (2nd ed.); Spence 634; Renard 807.* American Geographical Society Special Publication no. 11.



**31 O'Farrell, J., under the Direction of Colonel Sir Henry James.** On the Construction and Use of the Six Sheets of Marginal Lines for Maps of Every Part of the World. *London: Printed by George E. Eyre and William Spottiswoode ... for Her Majesty's Stationery Office*, 1862. **£45**

First edition. 8vo. pp. 19; diags. to text; minor spotting, else very good in original wrappers.

James, then Director of the Topographical Department of the War Office, Ordnance Survey Office, sought to introduce a uniform system of mapping of surveys, and in the present work O'Farrell, a member of the Ordnance Survey, elucidates "the principle and detail of this method of the construction" (Introduction).

**32 Sale, Richard.** Mapping the Himalayas: Michael Ward and the Pundit Heritage. *Carreg*, 2009. **£45**

First trade edition. 8vo (246 x 189mm). Text vol: pp. 208; 16pp. colour photo. illu., numerous b&w illu., original card wrappers; map case: 44 maps of all the Pundit journeys, as well as maps illustrating the debate over whether the Tibet Tsangpo river became India's Brahmaputra or Burma's Irawaddy (a debate which led to several Pundit journeys); maps of the Everest region and northern Bhutan based on Michael Ward's survey work are also included; all housed in a purpose-made slipcase; text vol. and map case together housed in a card slipcase; new.

This book, begun by Michael Ward (of the 1951 and 1953 Everest expeditions), was completed by Richard Sale. The Preface was written by Michael Ward for the work he had planned on the Pundits; the text then offers details of early journeys made by Europeans to the Himalayan kingdoms, before moving on to describe the Survey of India. The Pundits are then covered individually, with such biographical information as is known and details of their journeys. Michael Ward was interested in Pundit techniques, and during his involvement with the 1951 Everest Reconnaissance expedition, while he did not use Pundit techniques, he did carry out some survey work, the results of which were incorporated into maps of the region. Later, on two trips to Bhutan as a medical advisor to the king, he was given permission to trek in the remote Lunana district and used Pundit techniques to prepare the first accurate map of the area. The book reproduces the Pundit as made available in contemporary sources, the first time they have been brought together.

